AERODROME CHART

15°44'32.51"N
086°51'11.89"W

ELEV 15 M

TWR	118.5
ATIS	127.8
GND	121.9

LA CEIBA/GOLOSON INTL
HONDURAS

86°52'0"W 86°51'0"W 86°50'0"W

RWY	DIRECTION	THR		THR ELEVATION MTS (FT)	BEARING
07	068.78°		15°44'13.8422"N 086°51'57.5439"W	12M (39FT)	PCN 63/F/C/X/T All runways
		DTHR	15°44'16.89742"N 086°51'50.08810"W	12.016M (39FT)	
25	248.78°		15°44'51.1758"N 086°50'26.2423"W	15M (49FT)	

TAXIWAYS 23M WIDE

ELEVATIONS AND DIMENSIONS IN METRES
BEARINGS ARE MAGNETIC

VAR 2°W 07 SEP 23
ANNUAL RATE OF CHANGE 7' W

15°45'0"N

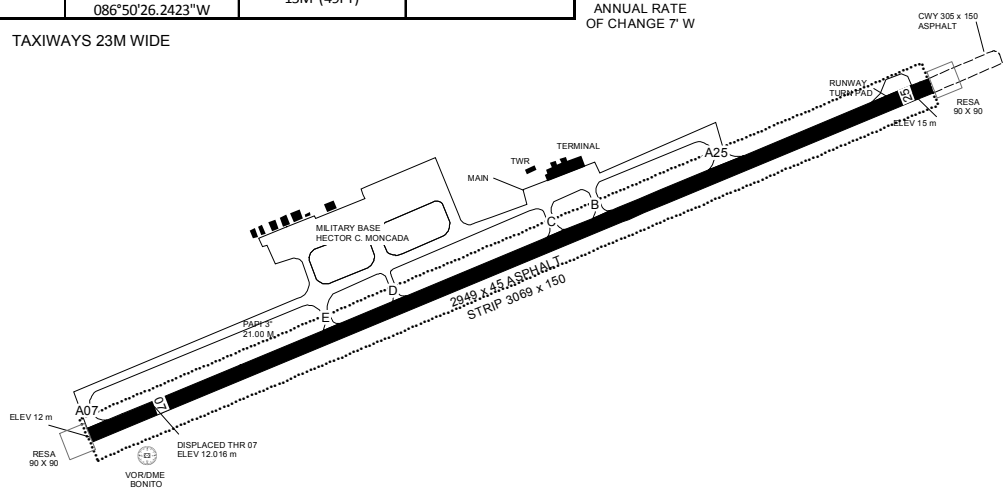

15°44'0"N

1:25.000

500 250 0 500 1.000 metres
1.500 750 0 1.500 3.000 Feet

LEGEND	
VOR Check Point and Frequency	
Heliport	Ⓗ

Approach to RWY 25 not recommended due to high terrain near the aerodrome.
Prohibited to fly over the military base Hector C. Moncada.
Prior permission required for night operations.

86°52'0"W 86°51'0"W 86°50'0"W

MARKING AIDS RWY 07/25 AND EXIT TWY

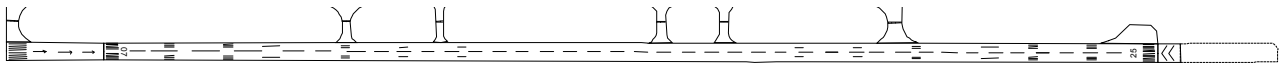

LIGHTING AIDS RWY 07/25 AND EXIT TWY

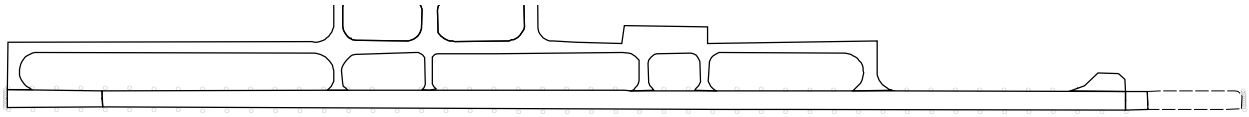

500 250 0 500 1.000 metros
1 0,5 0 1 Kilometers

1:20.000

CHANGES: PCN